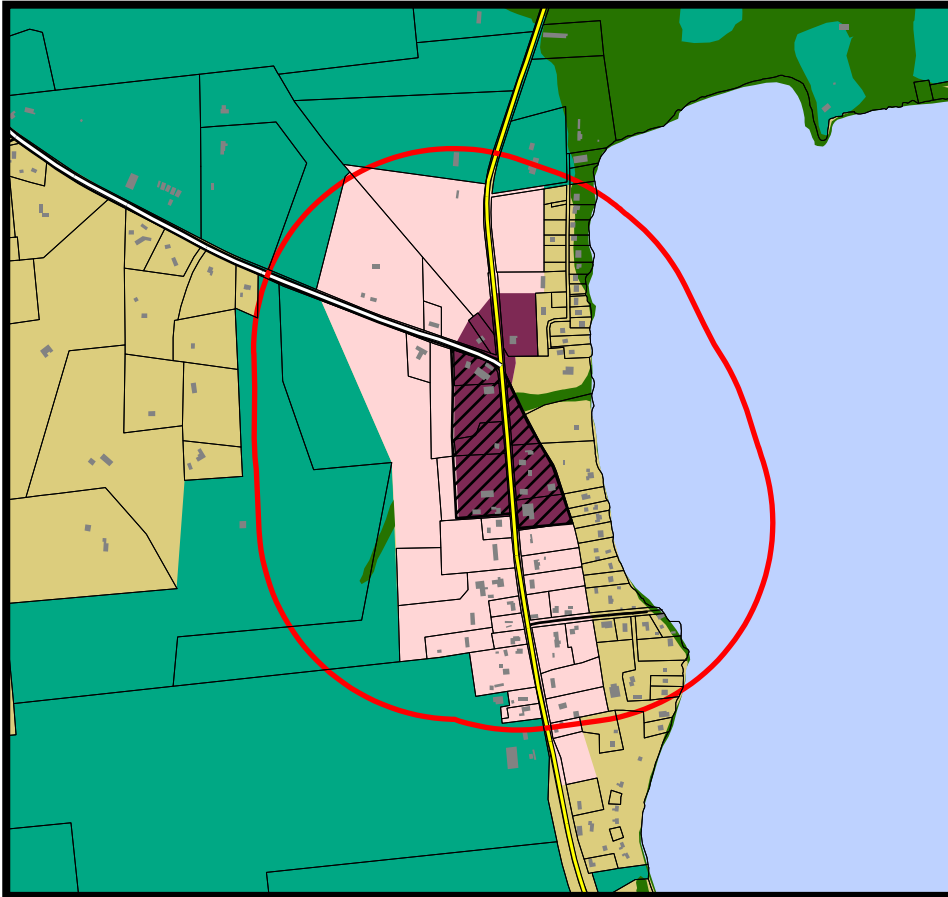




NRPC Draft Future Land Use - South Hero






Keeler Bay

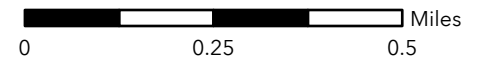


**DISCUSSION DRAFT ONLY-
2/4/2025**


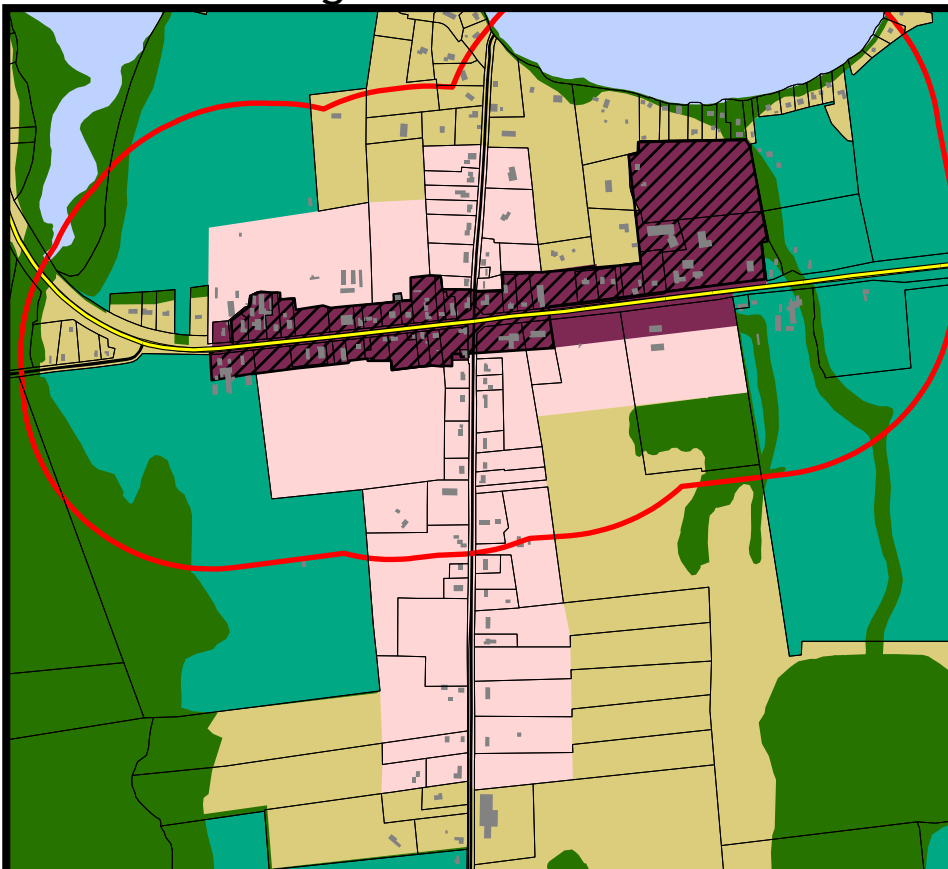
-  Existing Village Center Designation
-  Existing Interim Act 250 Exemption Area

Future Land Use Areas

-  Village Center
-  Village Area
-  Rural Conservation
-  Rural Agriculture and Forestry
-  Rural General



South Hero Village



Vermont Coordinate System
Transverse Mercator, NAD 83.
For planning purposes only.

Prepared by:
Northwest Regional
Planning Commission
75 Fairfield Street
St. Albans, VT 05478
802.524.5958
www.nrpcvt.com
January 2025.

Location:
z:/nrpc-gis/projects/nrpc/regionalplan/
regionalplan2025/futurelanduse2025.aprx